



**Office of  
Environment & Heritage**  
NSW National Parks & Wildlife Service



General Manager  
Newcastle City Council  
PO Box 489 Newcastle  
NSW 2300

Email: [mail@ncc.nsw.gov.au](mailto:mail@ncc.nsw.gov.au)

Dear Sir/Madam

**Notice of Reservation under the National Parks & Wildlife Act 1974**

**Addition to Hunter Wetlands National Park**

Please find attached Government Gazette notices published 13 September 2019 in regard to the above for your information and records.

Land reserved under the National Parks and Wildlife Act 1974 is zoned E1 National Parks and Nature Reserves and this can be amended in your Local Environmental Plan.

Please contact me if you have any questions.

CATHY JOHNSON  
Project Officer – Land Information  
Reserve Establishment  
T (02) 9585 6377  
[cathy.johnson@environment.nsw.gov.au](mailto:cathy.johnson@environment.nsw.gov.au)

16 September 2019

**NATIONAL PARKS AND WILDLIFE ACT 1974****NOTICE OF RESERVATION OF A NATIONAL PARK**

I, the Honourable Margaret Beazley AO QC, Governor of the State of New South Wales, with the advice of the Executive Council, reserve the lands described in the Schedule below as part of **Hunter Wetlands National Park**, under the provisions of Section 30A(1)(a) of the *National Parks and Wildlife Act 1974*.

SIGNED and SEALED at Sydney this 11th day of September 2019.

MARGARET BEAZLEY

Governor,

By Her Excellency's Command,

MATTHEW KEAN

Minister for Energy and Environment.

GOD SAVE THE QUEEN

**Schedule**

Land District – Newcastle LGA – Newcastle

County of Northumberland, Parish of Hexham, 41.34 hectares, being Lot 4222 DP1238665.

*Papers* NPWS/EF15/1970

(n2019-2738)

**NATIONAL PARKS AND WILDLIFE ACT 1974****NOTICE OF RESERVATION OF A STATE CONSERVATION AREA**

I, the Honourable Margaret Beazley AO QC, Governor of the State of New South Wales, with the advice of the Executive Council, reserve the lands described in Schedules 1 and 2 below under the provisions of Section 30A(1)(c) of the *National Parks and Wildlife Act 1974* and under Section 30A(2) assign the name **Wollemi State Conservation Area**.

SIGNED and SEALED at Sydney this 11th day of September 2019.

MARGARET BEAZLEY

Governor,

By Her Excellency's Command,

MATTHEW KEAN

Minister for Energy and Environment.

GOD SAVE THE QUEEN

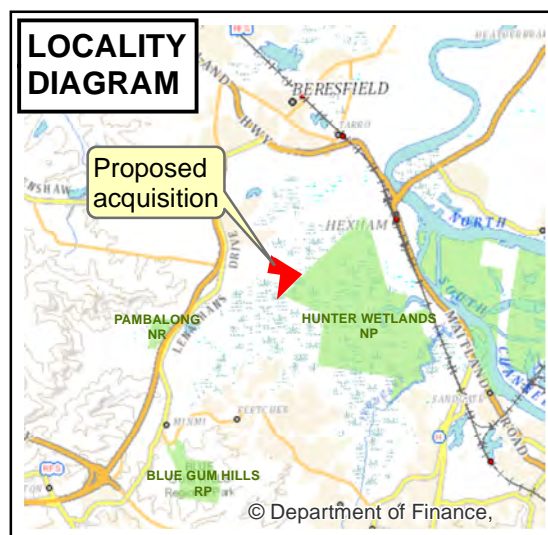
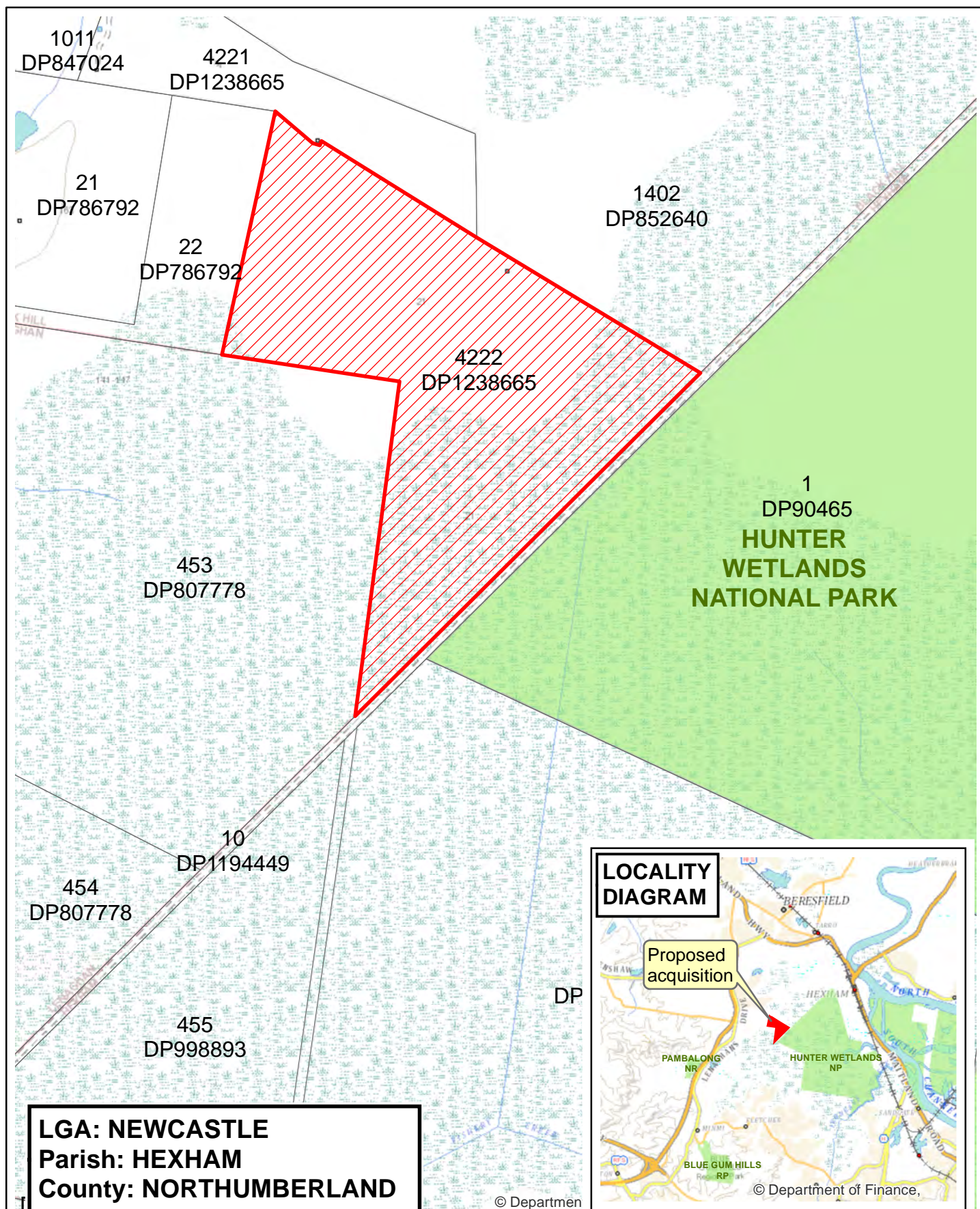
An area totalling about 2,352.6 hectares

Land District and LGA – Singleton



**Schedule 1**

County of Hunter, Parish of Poppong, 2,310 hectares, being the Lots and DPs listed below

Lot	DP	Lot	DP	Lot	DP
4	753809	28	753809	53	753809
5	753809	30	753809	54	753809
9	753809	31	753809	56	753809
10	753809	33	753809	57	753809
11	753809	34	753809	58	753809
12	753809	35	753809	59	753809
13	753809	36	753809	64	753809
19	753809	37	753809	65	753809
20	753809	39	753809	71	753809
21	753809	40	753809	74	753809
22	753809	41	753809	75	753809



### Legend

-  Proposed addition
-  NPWS Estate

### Proposed addition to Hunter Wetlands National Park



Planning,  
Industry &  
Environment



Printed By  
REU - AP  
7 Aug 2019

**AOI 3446**  
**EF15/1970**

0 50 100 200 300 400  
m